



# PLAN DE PRÉVENTION DES RISQUES D'INONDATION


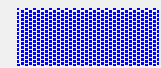




BASSES PLAINES DE L'AUDE

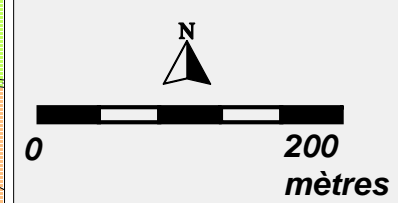
COMMUNE DE **COURSAN**

6 - CARTE RÉGLEMENTAIRE



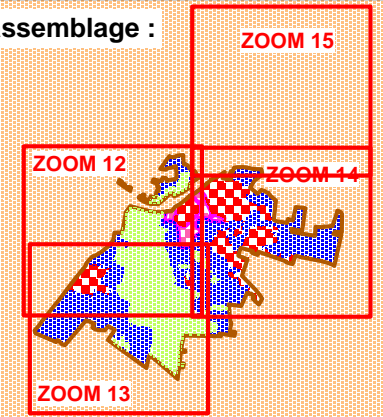
### Légende :

-  Zone Ri1
-  Zone Ri2
-  Zone Ri3
-  Zone Ri4
-  Zone Ri\*d
-  12.10 — Q REF (m NGF)



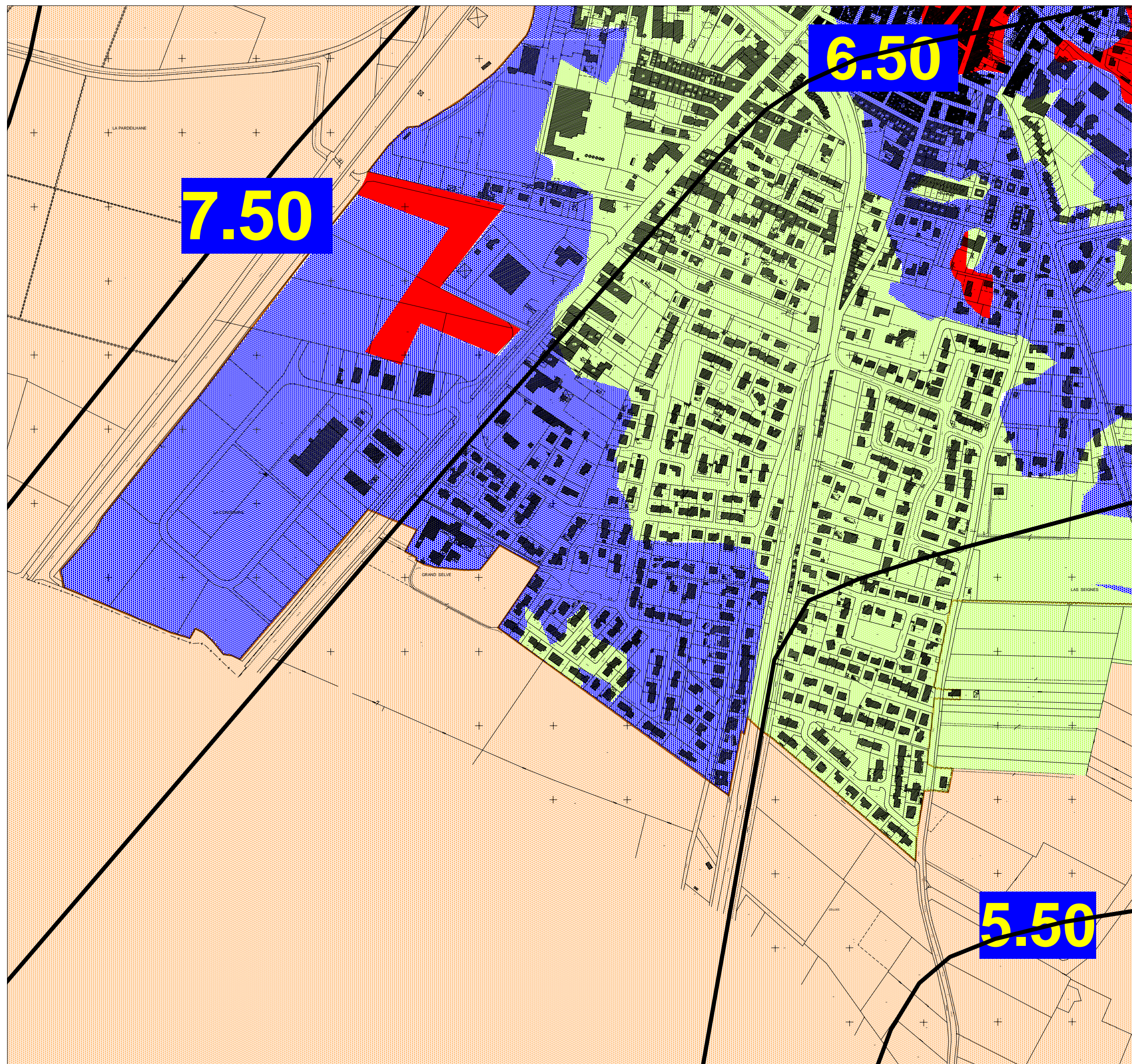
Echelle : 1/5000

Plan d'assemblage :



ZOOM  
**13**

JANVIER 2006



document\Fathi Boukhaifa\SIG11\SAUVE\_SEE\SEE\3\_PPR\bpa définitif\par\_Commune\Coursan\1\_PPR\_Coursan\_Alea\_5000\_ZOOM12.WOR