



PLAN DE PRÉVENTION DES RISQUES D'INONDATION







BASSES PLAINES DE L'AUDE

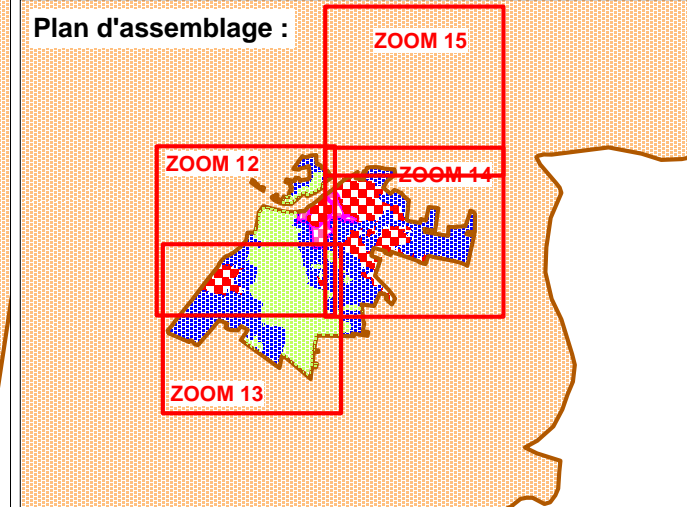
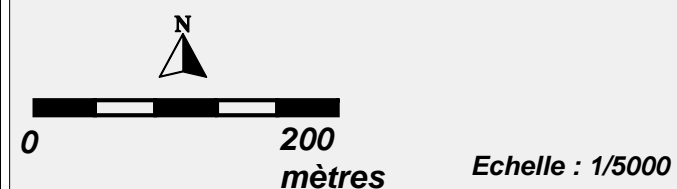
COMMUNE DE
COURSAN

6 - CARTE RÉGLEMENTAIRE



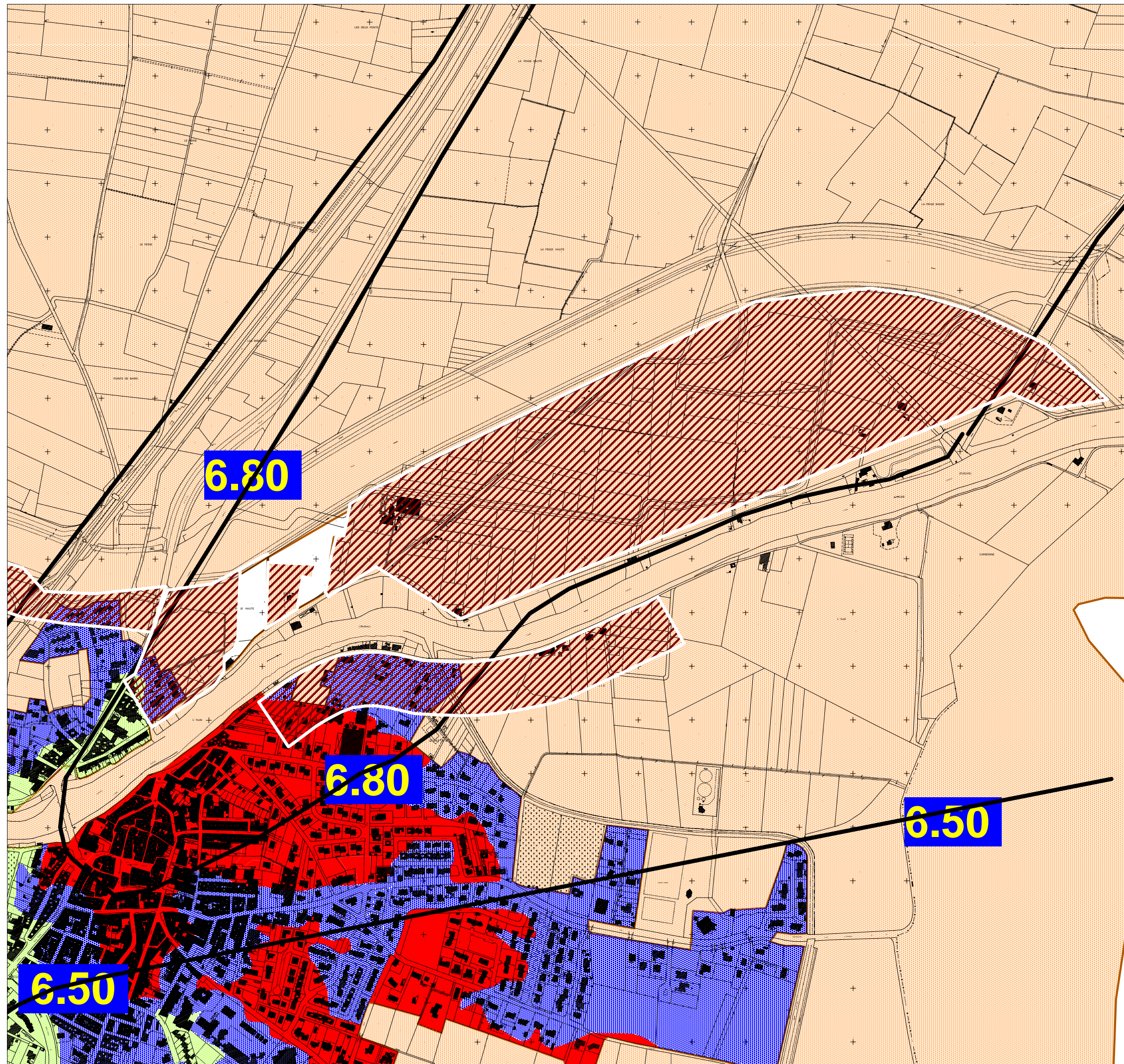
Légende :

-  Zone Ri1
-  Zone Ri2
-  Zone Ri3
-  Zone Ri4
-  Zone Ri*d
-  12.10 — Q REF (m NGF)



ZOOM
15

JANVIER 2006



document\Fathi Boukhaifa\SIG11\SAUVE_SEE\SEE\3_PPR\bpa définitif\par_Commune\Coursan\1_PPR_Coursan_Alea_5000_ZOOM12.WOR